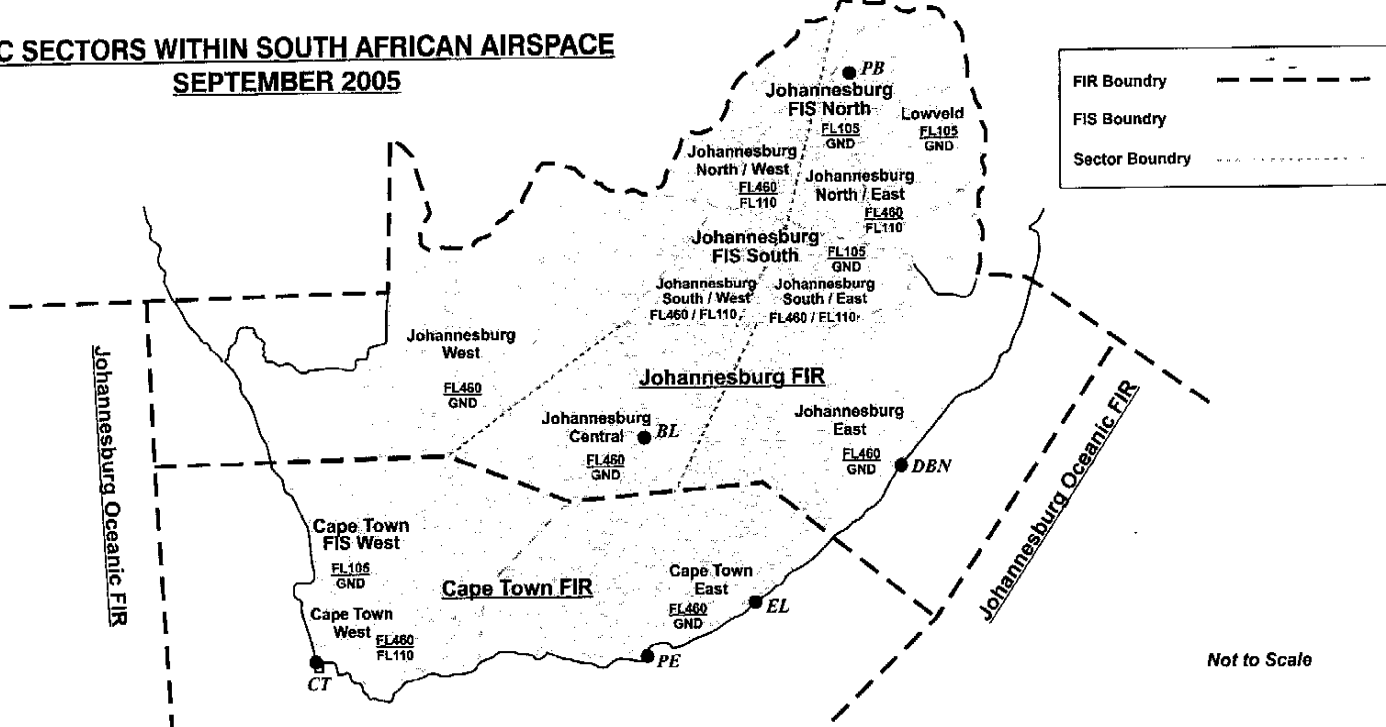


ATC SECTORS WITHIN SOUTH AFRICAN AIRSPACE

SEPTEMBER 2005



- Broadcast Frequency 124.8 MHz - for all airfields not allocated a frequency
- Broadcast Frequency 124.8 MHz - below 1500ft outside controlled airspace
- Broadcast Frequency 124.4 / 124.2 MHz - All General Flying Areas / P.E. GFA
- Broadcast Frequency 123.4 MHz - General Glider Activity
- Broadcast Frequency 123.45 MHz - General Chat Frequency

AREA FLIGHT INFORMATION SERVICE & AREA CONTROL CENTRES

Location	Contact No.	Service Hrs	Frequency
Cape Town West FIS	021-937 1116/7	H24	126.5
Cape Town West ACC	021-937 1116/7	H24	125.1
Cape Town East FIS/ACC	021-937 1116/7	H24	124.7
Johannesburg Central FIS/ACC	011-928 6452/3	H24	120.3
Johannesburg East FIS/ACC	011-928 6452/3	H24	119.9
Johannesburg West FIS/ACC	011-928 6452/3	H24	118.5
Johannesburg North/NW ACC	011-928 6452/3	H24	126.7
Johannesburg NE ACC	011-928 6452/3	0500-1500**	128.9
Johannesburg SW ACC (o/h)	011-928 6452/3	0400-1800**	128.3
Johannesburg SE ACC (o/h)	011-928 6452/3	0500-1700**	128.1
Johannesburg South FIS (o/h)	011-928 6450	0430-1600**	119.5
Johannesburg North FIS (o/h)	011-928 6450	0430-1600**	127.4
Lowveld FIS (o/h) Mon-Fri	012-312 2389	0600-1600**	119.0
Lowveld FIS (o/h) Sat & Sun	012-312 2389	0700-1500**	129.4

After hours - ** contact 126.7 / 128.9
 Weekends and Public Holidays service hours may be shortened. See AD's for information updates.

SPECIAL RULES AREAS

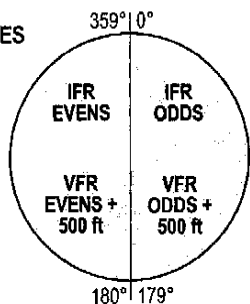
Location	Description	Frequency
Cape Town Special Rules	East - Under TMA	124.8
Cape Town Special Rules	West - Under TMA	125.8
Durban Special Rules	East - Under TMA	124.2
Durban Special Rules	West - Under TMA	124.8
East London Special Rules	Under TMA (EL Tower)	118.3
Johannesburg Special Rules	East - Under TMA	125.4
Johannesburg Special Rules	West - Under TMA	125.8
Nelspruit Special Rules	Under TMA	125.2
Port Elizabeth Special Rules	Under TMA (PE Tower)	120.4
Hoedspruit	Under TMA	119.0

Whilst every care has been taken to ensure the accuracy of the data, the publishers and their advertisers cannot be held responsible for any information found to be incorrect and refers ALL users to the SACAA AIP's for verification.
 LM Publishing (011) 728 5510

SEMICIRCULAR RULES - FLIGHT LEVELS

eg. Mag Track = 270°
 IFR = 6000
 VFR = 6500

Flight Levels require standard setting of 1013.2 hPa

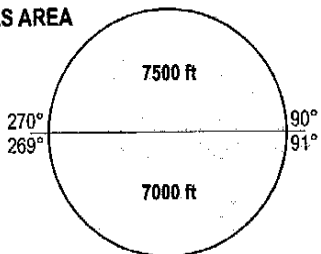


eg. Mag Track = 90°
 IFR = 7000
 VFR = 7500

"OR" 1500ft and below outside controlled airspace with QNH set at actual atmospheric pressure.
 Broadcast 124.8 MHz

JHB SPECIAL RULES AREA - ALTITUDES

- * Less than 180 kts
- * Landing lights on



If unable to comply remain 6 500ft or below

WEST SECTOR
 125.8 MHz

EAST SECTOR
 125.4 MHz

AIRFIELD	ID	GRID REFERENCE	ICAO	RNY	ALT Feet	NDB	VOR	TWR / RADIO	APP	GND / APRON	REMARKS
Aggeneys	L	S29° 16' 45" E18° 48' 03"	FAAG	07/25	2648		AGV116.7	112.7			
Alexander Bay	L	S28° 34' 24" E16° 32' 06"	FAAB	01/19	98	AB317.5	ABV112.1	118.7			Radio & TV masts
Aliwal North	L	S30° 41' 00" E26° 44' 00"	FAAN	06/24	4410						
Alkantpan	L	S29° 54' 23" E22° 19' 00"	FACO	13/31	3591						No runway lights
Andrew's Field	UP	S34° 45' 46" E20° 02' 06"	FAAF	11/29				119.8			Advise (028) 424-2725
Arnot Power Station	UP	S25° 56' 23" E29° 49' 03"	FAAP	13/31	5578			122.2			Blasting
Bapsfontein	UP	S25° 59' 34" E28° 25' 09"		02/20	5300						Listen 120.35 / Microlights
Baragwanath	U	S26° 20' 47" E27° 46' 31"	FASY	13/31	5393			122.6			Acrobatics South West
Beaufort West	L	S32° 18' 00" E22° 40' 00"	FABW	08/26	2929						Paraffin flares on request
Bethlehem	L	S28° 15' 00" E28° 20' 00"	FABM	13/31	5561	BM342.5					Microwave Tower
Bhisho	L	S32° 53' 42" E27° 17' 06"	FABE	08/26	1950			120.6			
Bloemfontein	L	S29° 05' 38" E26° 18' 14"	FABL	02/20	4457	BL380.0	BLV114.1	118.1	124.3	122.65	Gliding / Atis 114.1 & 112.4
				12/30							
Bloemhof	UP	S27° 37' 00" E25° 36' 00"		17/35	4050						
Bothaville	L	S27° 22' 00" E26° 38' 00"	FABO	07/25	4236						No runway lights
Benoni / Brakpan	L	S26° 14' 17" E28° 18' 21"	FABB	18/36	5300			122.7			Lights 7 clicks 122.7
Bredasdorp	U	S34° 40' 00" E20° 03' 00"		11/29	25			119.8			
Brits	L	S25° 31' 57" E27° 46' 33"	FABS	02/20	3740			124.2			Gliding / Microlights
Bronkhorstspuit	U	S25° 46' 17" E28° 43' 37"	FABI	18/36	4800		MEV114.3				
Burgersdorp	L	S30° 59' 00" E26° 18' 00"	FABD	03/21	4715		BDV113.1				
Calvinia	L	S31° 31' 00" E19° 44' 00"	FACV	09/27	3250						
Cape Town International	L	S33° 58' 05" E18° 36' 17"	FACT	01/19	151	CB462.5	CTV115.7	118.1	119.7	121.9 / 122.65	Atis 117.8 / 115.7
				16/34				125.1			
Carltonville	UP	S26° 22' 00" E27° 20' 48"	FACR	13/31	5000						Skydiving
Carmarvon	L	S30° 59' 30" E22° 08' 00"	FACN	16/34	4150						
Carolina	L	S26° 05' 00" E30° 05' 00"	FACL	09/27	5425	CL275.0					Radio mast
Cedarville	U	S30° 23' 00" E29° 03' 00"	FACZ	11/29	4800						
Ceres	U	S33° 19' 10" E19° 25' 20"	FACE	10/28	1900						
Citrusdal	UP	S32° 37' 00" E19° 00' 00"	FACI	01/19	607						Skydiving
Clanwilliam	U	S32° 10' 18" E18° 52' 30"	FACW	18/36	650	CW372.5					
Colesberg	L	S30° 44' 00" E25° 04' 00"	FACB	11/29	4617						Field closed to all traffic
Cookhouse	ndb	S32° 45' 20" E25° 46' 55"				CH402.5					Coverage 100NM
Cradock	L	S32° 09' 20" E25° 38' 45"	FACD	16/34	3111						
De Aar	L	S30° 41' 30" E24° 01' 27"	FADA	03/21	4154						Blasting
Delareyville	L	S26° 41' 00" E25° 28' 00"	FADL	04/22	4495						
Dendron	L	S23° 22' 50" E29° 19' 15"	FADO	09/27	3400						Paraffin flares on request
Dundee	U	S28° 11' 00" E30° 13' 00"		18/36	4220						Advise (082) 821-7779
Durban International	L	S29° 57' 56" E30° 56' 57"	FADN	06/24	33	DU393.0	DNV112.5	118.7	119.1	122.65	Atis 112.5
Dwaalboom	L	S24° 48' 26" E26° 49' 47"	FADB	06/24	3650						High ground
East London	L	S33° 02' 06" E27° 49' 18"	FAEL	11/29	435	EC410.0	ELV114.5	118.3 / 120.1	120.1	122.65	Atis 117.0 / 114.5
				06/24							
Ellisras	UM	S23° 43' 36" E27° 41' 18"		09/27	2793		ERV116.3				For permission (012) 312-2034
Empangeni	L	S28° 43' 07" E31° 53' 34"	FAEM	04/22	238						Telephone lines
Ernelo	U	S26° 30' 00" E29° 59' 00"	FAEO	13/31	5700						Cattle / Radio Mast
Eshowe	U	S28° 54' 00" E31° 27' 00"	FAES	04/22	1600	ES202.5					
Ficksburg Sentra Oes	L	S28° 49' 30" E27° 54' 30"	FAFB	08/26	5315	FB390.0					Lights 5 clicks 124.8
Fisantekraal	L	S33° 46' 04" E18° 44' 56"	FAFK	05/23	399			131.10			Join 2000ft / circuit 1200ft
Fly Inn Estate	UP	S25° 58' 16" E28° 21' 02"		06/24	5300				124.1		Microlights
Fort Beaufort	L	S32° 47' 00" E26° 35' 00"	FAFO	11/29	1575						
Freeway	L	S25° 28' 38" E28° 14' 24"	FAFW	02/20	3800						Lighting conductor mast
Gariep Dam	L	S30° 33' 44" E25° 31' 48"	FAHV	10/28	4176						
George	L	S34° 00' 24" E22° 22' 30"	FAGG	11/29	648	GG260.0	GGV112.5	118.9	118.9	122.65	Lights 5 clicks 118.9
				02/20		GL237.0					
Graaff-Reinet	L	S32° 11' 41" E24° 32' 28"	FAGR	02/20	2588						
Grahamstown	L	S33° 17' 00" E26° 30' 00"	FAGT	16/34	2135			123.5			Skydiving / Game
Grand Central	L	S25° 59' 13" E28° 08' 26"	FAGC	17/35	5325	GC372.5		122.8			Radio mast
Grasmere	vor	S26° 30' 53" E27° 40' 35"					GAV115.5				
Gravelotte	U	S23° 55' 00" E30° 42' 00"	FAGV	14/32	1646	JP402.5					Game

AIRFIELD	ID	GRID REFERENCE	ICAO	RNY	ALT Feet	NDB	VOR	TWR / RADIO	APP	GND / APRON	REMARKS
Greefswald	vor	S22° 14' 44" E29° 24' 37"					GWV117.9				
Greyton	ndb	S34° 03' 26" E19° 36' 12"				GE270.0					Coverage 60NM
Greytown	L	S29° 07' 25" E30° 34' 56"	FAGY	06/24	3531	GWN252.5	GYV113.5	123.5			
						GT282.0					
Groblersdal (K de Villiers)	L	S25° 11' 12" E29° 24' 12"	FAGL	05/23	3045			122.4			Powerline
HMS Bastard Memorial	L	S30° 32' 48" E29° 30' 15"	FAHU	18/36	4700						
Halfweg	L	S30° 00' 48" E20° 08' 21"	FAHI	09/27	3163						Tower
Harding	L	S30° 34' 00" E29° 53' 00"	FAHJ	11/29	2885						
Hamony	L	S28° 04' 43" E26° 51' 42"	FAHA	08/26	4399						Clearance to land
Hammismit	L	S28° 14' 00" E29° 06' 00"	FAHR	15/33	5585	HS482.5		125.4			Gliding / Powerlines
Hartebeespoortdam	vor	S25° 40' 33" E27° 49' 57"					HBV112.1				
Heidelberg	UP	S26° 30' 30" E28° 23' 30"	FAHG	06/24	5119		HGV116.7	125.4			Minimum overfly 6500ft
Heilbron	L	S27° 17' 00" E27° 59' 00"	FAHO	16/34	5200			125.0			Shooting range
Hluhluwe	L	S28° 00' 30" E32° 16' 30"	FAHL	03/21	249	HL375.0					Soft after rain
Hoedspruit	UM	S24° 21' 17" E31° 03' 01"	FAHS	18/36	1738	HA265.0	HSV114.0	119.6	126.4	134.35	Landing rights (015) 793-3091
Hotazel	ndb	S27° 13' 30" E22° 57' 00"				HZ257.5					
Howick	L	S29° 33' 10" E30° 12' 40"	FAHC	16/34	3615			123.4			Powerlines
Humansdorp	ndb	S34° 00' 58" E24° 46' 44"				HD320.0					Coverage 100NM
Jagersfontein	ndb	S29° 47' 03" E25° 25' 50"				JF242.5					Coverage 100NM
Johannesburg International	L	S26° 08' 01" E28° 14' 32"	FAJS	03L/21R 03R/21L	5558	JN420.0 JA445.0 JB202.0 KK267.0	JSV115.2	118.1 121.9	123.7 (W) 124.5 (S.E) 134.4 (N)	121.9 / 121.7 122.65 / 123.05	Atis 126.65 / 115.2 Apron arrival 122.65 Apron arrival 123.05
Kapteinskop	ndb	S32° 43' 00" E18° 34' 18"									
Keimouth	U	S32° 41' 55" E28° 21' 13"	FAKE	08/26	250						Cattle / Microlights
Kimberley Airport	L	S28° 48' 06" E24° 45' 49"	FAKM	02/20	3950	KM365.0	KMV115.3	118.6	119.4	122.65	Lights 5 clicks 118.6
Kitty Hawk (Boschkop)	L	S25° 51' 42" E28° 26' 49"	FAKT	01/19	4586			120.65			Powerlines / High Ground
Kleinsee	L	S29° 40' 59" E17° 05' 35"	FAKZ	02/20	270	KZ212.5					
Klerksdorp (PC Pelsier)	L	S26° 52' 00" E26° 43' 00"	FAKD	18/36	4444	KD280.0		123.5			Skydiving

Kosi Forrest Lodge	UP	S27° 05' 00" E32° 45' 00"	FAKB	18/36								Powerlines
Kriel Power Station	UP	S26° 15' 00" E29° 11' 00"	FAKL	04/22	5257							Blasting
Kroonstad	L	S27° 40' 00" E27° 19' 00"	FAKS	07/25	4700	KS227.5						Gliding
Kruger Mpumalanga Int.	L	S25° 23' 30" E31° 05' 57"	FAKN	05/23	2829	PK405.0	NSV116.2		119.2			Animals / Birds
Krugersdorp	L	S26° 06' 00" E27° 44' 00"	FAKR	08/26	5500							Radio masts
Kuruman (J Pienaar)	L	S27° 27' 35" E23° 24' 45"	FAKU	02/20	4370	KUR352.5						Animals
Ladysmith	L	S28° 34' 48" E29° 45' 10"	FALY	11/29	3548	LY397.5	LYV116.5					Atis 117.0 / Emergencies only
Langebaanweg	UM	S32° 58' 08" E18° 09' 55"	FALW	02R/20L	108	LW345.0	LWV117.0	128.8 / 120.8	122.5		121.75	
Lanseria	L	S25° 56' 23" E27° 55' 29"	FALA	06L/24R	4517	LA270.0	LIV117.4	124.0		123.7 / 124.5	121.65	
Lichtenburg	L	S26° 10' 00" E26° 11' 00"	FALI	18/36	4875							Radio tower
Lime Acres Finch Mine	L	S28° 21' 30" E23° 28' 30"	FALC	15/33	4900			123.5				Permission to land
Louis Trichardt	L	S23° 05' 00" E29° 52' 00"	FALO	10/28	3025	LO457.5			121.2			Lights 3 clicks 124.8
Lydenburg	L	S25° 06' 12" E30° 24' 51"	FALL	04/22	4880	LD517.5						
Mafikeng	L	S25° 48' 27" E25° 32' 40"	FAMM	04/22	4181	MH305.0	MMV112.9	119.3		119.3		Lights 3-7 clicks 119.3
						MM290.0						
Majuba Power Station	L	S27° 04' 59" E29° 47' 06"	FAMJ	14/32	5600	MAJ512.5			122.2			Lights 3 clicks 122.2
Makhado Military (AFB)	UM	S23° 09' 34" E29° 42' 05"	FALM	10/28	3069	LS485.0	LTV115.0	119.8		121.2		Atis 115.0
						LU472.5						Permission to use field
												Verify game clear - 124.8
												Landing rights (013) 790-0584
MalaMala	L	S24° 49' 03" E31° 32' 41"	FAMD	16/34	1100							Blasting
Malelane	L	S25° 28' 24" E31° 33' 56"	FAMN	09/27	1153	TSO450.0						Lights 7 clicks 122.7
Malmesbury	U	S33° 28' 00" E18° 42' 00"		18/36	660							Cattle
Marble Hall	L	S24° 59' 30" E29° 17' 00"	FAMI	04/22	2980							Coverage 100NM
Margate	L	S30° 51' 00" E30° 21' 00"	FAMG	04/22	495	UR485.0		122.7				Microlights only
Mbazwane (Sodwana)	U	S27° 28' 42" E32° 35' 38"	FAMX	05/23	200							Adv. eta (049) 842-1104
Meyerton	ndb	S26° 33' 28" E28° 01' 57"				NMT385.0						Gliding
Microland Flight Park	L	S25° 58' 00" E28° 23' 00"	FABA	03/21	5476				120.35			
Middelburg (Cape)	L	S31° 31' 00" E25° 02' 00"	FAMC	18/36	4000							
Middelburg	L	S25° 41' 08" E29° 26' 26"	FAMB	14/32	4886							

AIRFIELD	ID	GRID REFERENCE	ICAO	RNY	ALT Feet	NDB	VOR	TWR / RADIO	APP	GND / APRON	REMARKS
Mkuzi	L	S27° 38' 00" E32° 03' 00"	FAMU	17/35	400						
Morningside Farm	L	S25° 41' 50" E26° 54' 41"	FAMS	03/21	4251						
Mossel Bay	L	S34° 09' 26" E22° 03' 41"	FAMO	09/27	526			124.4	118.9		Skydiving / Model Aircraft
Mthatha	L	S31° 32' 45" E28° 40' 25"	FAUT	14/32	2400	UT335.0		121.3			Lights 3-7 clicks 121.3
						UA227.5					Radio masts
Nelspruit	L	S25° 30' 08" E30° 54' 43"	FANS	04/22	2901	NS480.0	NSV116.2	125.2 / 119.2	119.2		Lights 3 clicks 122.15
New Tempe	L	S29° 01' 58" E26° 09' 29"	FATP	01/19	4526	BFT519.0					Skydiving / Gliding
Newcastle	L	S27° 46' 22" E29° 58' 35"	FANC	11/29	4074	NC415.0					Gliding / Powerlines
Niewoudtville	vor	S31° 22' 48" E19° 04' 16"					NVV116.1				
Nylstroom	L	S24° 41' 08" E28° 25' 41"	FANY	10/28	3900	NY465.0					Skydiving
Orient	L	S26° 02' 23" E27° 35' 39"	FAOI	18/36	5100			123.4			Gliding / Sprinkler
Oudtshoorn	L	S33° 36' 00" E22° 11' 00"	FAOH	04/22	1063	OH367.0			118.9		Microlights
Overberg	UM	S34° 33' 29" E20° 14' 57"	FAOB	17/35	52	OB427.5	OBV115.4	119.8	119.8	119.8	For permission (012) 312-2034
Paradise Beach	L	S34° 06' 10" E24° 52' 58"	FAPX	08/26	15						Circuits only north of field
Parys	L	S26° 53' 14" E27° 30' 19"	FAPY	06/24	4740			123.5			Gliding
Petit	L	S26° 04' 54" E28° 24' 00"	FARA	03/21	5460			133.2	133.2		Circuits only east of field
Phalaborwa	L	S23° 56' 10" E31° 09' 18"	FAPH	01/19	1432	PW272.0	PHV115.3				Animals - permission to land
Phinda	U	S27° 51' 22" E32° 18' 47"	FADQ	18/36	225					122.25	Game / Birds
Piet Retief	L	S27° 00' 08" E30° 50' 38"	FAPF	15/33	4420	PRF525.0					
Pietermaritzburg	L	S29° 38' 48" E30° 23' 52"	FAPM	16/34	2423	PU407.0	PMV117.9	122.0	119.1		Lights 7 clicks 122.0
						PZ257.0					Gliding / Skydiving
						PM382.5					
						ORI442.5					
						OBI280.0					
Pietersburg	L	S23° 55' 00" E29° 29' 00"	FAPI	08/26	4354	PI425.0		122.7			Masts
Pilanesberg	L	S25° 20' 08" E27° 10' 18"	FAPN	05/23	3412	PLB215.0	PNV112.6	118.4			Lights 3-7 clicks 118.4
						PLG480.0					Animals
Pilgrims Rest	L	S24° 47' 05" E30° 47' 32"	FAPO	02/20	3600						
Plettenberg Bay	L	S34° 05' 00" E23° 19' 00"	FAPG	12/30	465	PY277.5					Gliding
Polokwane Int.	L	S23° 50' 43" E29° 27' 31"	FAPP	01/19	4076	PB410.0	PPV114.5	124.3			Birds / Radio Masts
				05/23							
Pongola	L	S27° 21' 42" E31° 36' 20"	FAPL	16/34	942	PGL382.5					
Port Alfred	L	S33° 35' 00" E26° 53' 00"	FAPA	10/28	275	PA232.5		122.0			Powerlines
Port Elizabeth	L	S33° 59' 24" E25° 36' 37"	FAPE	08/26	226		PEV112.9	118.1	120.4	122.65	Atis 126.8
				17/35							Bird activity on Ad
Port Shepstone	UP	S30° 44' 36" E30° 27' 36"		05/23	200						For permission (039) 685-4101
Port St Johns	U	S31° 37' 00" E29° 31' 00"	FAPJ	09/27	1227	PJ315.0					Cattle
Postmasburg	L	S28° 20' 00" E23° 05' 00"	FAPT	06/24	4300						Powerlines
Potchefstroom	L	S26° 40' 05" E27° 05' 05"	FAPS	03/21	4520	PSV115.8					Powerline
Potgietersrus	U	S24° 14' 00" E28° 59' 00"	FAQR	18/36	3500						
Prieska	L	S29° 41' 01" E22° 46' 14"	FAPK	16/34	3104						
Progress	L	S33° 55' 30" E25° 22' 20"	FAPZ	07/25	740			122.7			For permission (041) 372-164
Pullenshope	UP	S25° 58' 30" E29° 37' 10"		18/36	5170			122.2			Lights 7 clicks 122.2
Queenstown	L	S31° 55' 00" E26° 53' 00"	FAQT	12/30	3637						Gliding
Rand Airport (Jhb)	L	S26° 14' 30" E28° 09' 06"	FAGM	11/29	5483	RA337.5	RAV117.7	118.7	124.5		Radio masts
				17/35		RD307.5					
						RDW287.5					
Reivilo	L	S27° 33' 15" E24° 10' 00"	FARI	16/34	4691						
Richards Bay	L	S28° 44' 25" E32° 05' 36"	FARB	05/23	109	RB337.0	RBV113.0	118.9	118.9		Helicopter operations
						RI465.0					Animals
Richmond (Cape)	U	S31° 25' 33" E23° 58' 44"	FARM	16/34	4738						No night flying / High ground
Robben Island	vor	S33° 47' 58" E18° 21' 52"					RIV117.6				
Robertson	L	S33° 49' 00" E19° 54' 00"	FARS	10/28	640						
Rustenburg	L	S25° 39' 00" E27° 17' 00"	FARG	16/34	3700	RG452.5		122.4			Radio mast
Sace	L	S25° 57' 20" E29° 12' 40"	FASU	14/32	5149						Powerlines
Saldanha (Vredenburg)	L	S32° 57' 48" E17° 58' 12"	FASD	00	50			122.7	122.5		Lights 7 on, 3 clicks off 122.7
Schweizer Reneke	L	S27° 10' 00" E25° 18' 00"	FASG	05	4367						Radio mast

AIRFIELD	ID	GRID REFERENCE	ICAO	RNY	ALT Feet	NDB	VOR	TWR/RADIO	APP	GND / APRON	REMARKS
Secunda	L	S26° 31' 14" E29° 10' 20"	FASC	11/29	5250	SU242.5 SC406.5		122.0			Atis 121.0
Senekal	UP	S28° 18' 00" E27° 39' 00"	FASN	10/28	4780						Blasting
Sishen	L	S27° 39' 00" E23° 00' 00"	FASS	17/35	3848	SS272.5		123.5			Clearance to land / Birds
Skukuza	L	S24° 58' 00" E31° 36' 00"	FASZ	17/35	1020	SZ233.0					
Sturry	L	S25° 49' 00" E25° 53' 00"	FASW	01/19	4681						
Solitude	UP	S26° 21' 00" E27° 58' 00"		12/30	5190						Cattle / Game
Somersset East	U	S32° 45' 00" E25° 36' 00"	FAST	01/19	2345						
Somersveld	UM	S33° 14' 46" E18° 28' 47"	FALS	02/20	214		SVV113.0	132.9			
Springbok	L	S29° 41' 22" E17° 56' 20"	FASB	10/28	2690						
Springs	L	S26° 15' 00" E28° 24' 00"	FASI	03/21	5340			122.4			Lights 6 clicks 122.4 Powerlines
St Francis Field	L	S34° 11' 16" E24° 49' 54"	FACF	10/28	132						Radio mast
Standerton	L	S26° 56' 00" E29° 13' 00"	FASR	05/23	5190		STV116.0				
Stellenbosch	L	S33° 58' 50" E18° 49' 22"	FASH	01/19	321			119.3			
Sutherland	U	S32° 29' 10" E20° 41' 30"		07/25	5250		SLV113.3				
Swellendam	L	S34° 03' 00" E20° 29' 00"	FASX	15/33	407		SWV114.4				Game / Cattle
Thabazimbi	U	S24° 36' 00" E27° 24' 00"	FATI	07/25	3200						
Thohoyandou	U	S23° 04' 37" E30° 23' 00"		10/28	2018	THO325.0 TOY285.0					High ground
Tommy's Field	L	S28° 16' 00" E23° 00' 00"	FATF	03/21	4360						Clearance to land / Blasting
Tswalu Game Reserve	L	S27° 13' 30" E22° 28' 40"	FATW	18/36	4212						High ground
Tutuka Power Station	L	S26° 46' 43" E29° 20' 18"	FATT	04/22	5313	TU352.5		122.2			Lights 3 clicks 122.2 / Towers
Tzaneen	L	S23° 49' 48" E30° 19' 00"	FATZ	06/24	1914	TZ12.5					
Uitenhage	L	S33° 47' 00" E25° 23' 00"	FAUH	08/26	285			124.2	119.7		Gliding / Radio masts
Ulco	UP	S28° 21' 36" E24° 13' 48"	FAUC	01/19	3600		UCV114.7				
Ulundu	L	S28° 19' 10" E31° 25' 01"	FAUL	05/23	1720	UL422.0 UD267.5 SMH457.5					Lights 3 clicks 130.0 Blasting
Umtshezi Municipality	L	S29° 02' 50" E29° 54' 38"	FAEC	01/19	4258			123.4			Cattle
Underberg	UP	S29° 46' 00" E29° 26' 00"	FAUB	11/29	4900						Gliding
Upington	L	S28° 24' 04" E21° 15' 35"	FAUP	17/35	2791	UN334.0	UPV116.5	121.3	121.3	122.65	Lights 5 rapid clicks 121.3
Vanderbijlpark	U	S26° 41' 25" E27° 46' 40"		18/36	4867			122.3			
Vanatia	L	S22° 26' 58" E29° 20' 17"	FAVM	08/26	2333	VM417.5					Clearance to land
Verborghfontein	L	S31° 10' 00" E23° 48' 00"	FAVF	18/36	4325						
Vereeniging	L	S26° 34' 30" E27° 57' 45"	FAVV	03/21	4846	VV460.0		122.1			Lights 5 clicks 122.1 / Powerlines
Victoria West	L	S31° 24' 00" E23° 09' 00"	FAVW	14/32	4122		VWV113.7				Powerlines / Radio masts
Virginia (Durban)	L	S29° 46' 15" E31° 03' 37"	FAVG	05/23	20			120.6			Radio masts
Volksrust	U	S27° 22' 00" E29° 52' 00"	FAVU	10/28	5620						
Vredendal	L	S31° 38' 35" E18° 32' 22"	FAVR	08/26	330						
Vryburg	L	S26° 58' 00" E24° 44' 00"	FAVB	18/36	3920	VB425.0					No night flying
Vryheid	UP	S27° 47' 00" E30° 48' 00"		11/29	3800						Skydiving
Warden	vor	S27° 50' 05" E28° 59' 02"					WDV114.8				
Wambathis	L	S24° 54' 29" E28° 18' 16"	FAWA	03/21	3640						Powerlines
Waterkloof (AFB)	UM	S25° 49' 40" E28° 13' 15"	FAWK	01/19	4940	WL315.0	WKV116.9	124.1	124.5S/123.7W	121.85	Clearance to land
Wavecrest	U	S32° 35' 00" E28° 31' 00"	FAWR	07/25	90						Cattle / Sloped
Welkom	L	S28° 00' 00" E26° 40' 00"	FAWM	07/25	4399		WMV116.4	118.0			Skydiving / Birds
Williston	L	S31° 23' 00" E20° 56' 00"	FAWL	05/23	3485						
Witbank	L	S25° 50' 01" E29° 12' 00"	FAWI	04/22	5078		WIV113.3	123.5			Skydiving / Gliding / Powerlines
Wolsley	ndb	S33° 24' 50" E19° 11' 13"				WY247.5					
Wonderboom (Pretoria)	L	S25° 39' 00" E28° 13' 00"	FAWB	11/29	4095	WB257.5 WR230 0		120.6	120.6		Lights 3-5 clicks 120.6 Blasting / Animals
Worcester	L	S33° 40' 00" E19° 25' 00"	FAWC	15/33	653	WC335.0					Gliding / Lights 5 on, 7 off 124.8
Ysterplaat (AFB)	UM	S33° 54' 04" E18° 29' 51"	FAYP	02/20	49			125.6		121.85	Clearance to land
Zeerust	L	S25° 36' 00" E26° 02' 00"	FAZR	04/22	4258						
Zwartkops	UM	S25° 48' 36" E28° 09' 53"	FASK	02/20	4782			123.2		121.75	Skydiving

L - Licensed per CAA regulations and standards

U - Unlicensed

UM - Unlicensed / Military

UP - Unlicensed / Private